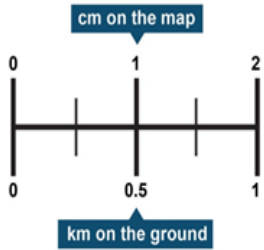


Geography: How might Truro meet people's needs? (Fieldwork)

What I might already know: continents and main cities within the UK, settlements (Y4)



Nine Regions



Scale

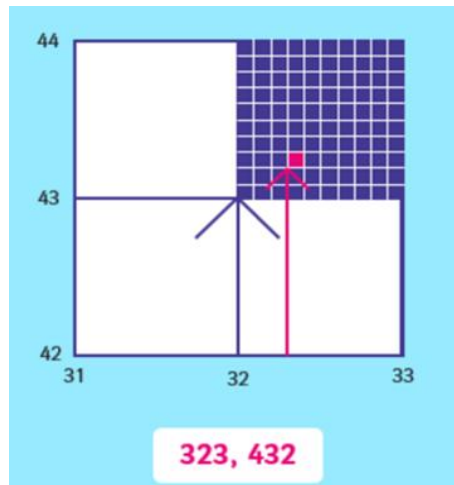
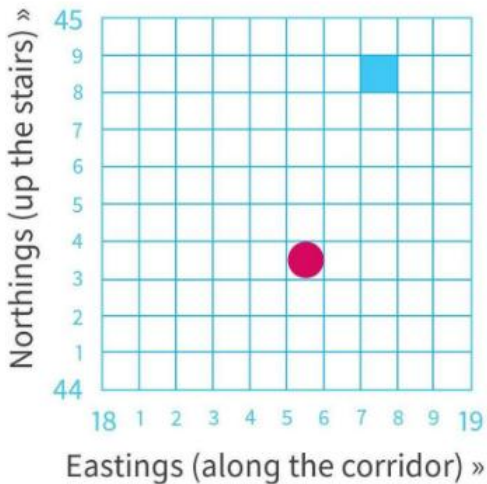


Location within Cornwall

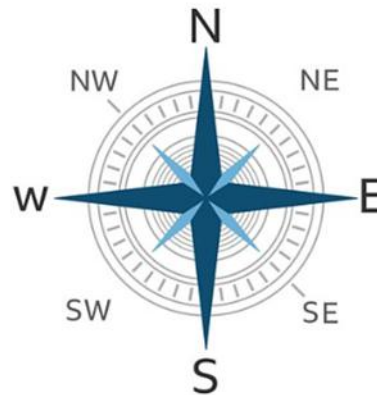
Truro is a cathedral city; it is the southern most city in the United Kingdom. It has a population of approximately 18,766.

Urban settlements are towns and cities with a high population.

Chacewater is a **rural** settlement, found in the countryside, surrounded by open land. Most of the land in the UK is rural.



six-figure grid reference



eight compass points

Hospital	Fire Station

Map Symbols	
	Recreation
	Nature Reserve
	Museum
	Bus Station
Pol Sta	Police Station
PO	Post Office
+	Place of Worship