

What I might already know: Locate hot and cold places within the world and be able to name the 7 continents and 5 oceans.

Key facts

- Zambia is a country in southern Africa.
- There are many national parks in Zambia where the government protects the land and its special wildlife.




One of the main crops is maize, which is used for making nshima (a sort of porridge).



Key Vocabulary:

- Africa (Continent)
- Zambia (Country)
- Mugurameno (Village)
- Europe (Continent)
- England (Country)
- Chacewater (Village)
- The **equator** is an imaginary line around the world which divides the northern and southern hemisphere.
- **Population:** the number of people living in a place



What we will be learning:


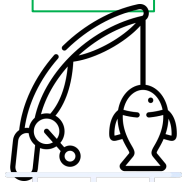



Zambia



Key Knowledge:

- **Mugurameno village** is located right next to the **River Zambezi** in rural Zambia.
- People in Mugurameno use the river for many things: **washing, fishing and watering crops.**
- People often build their own homes out of bricks made from local clay soil.
- Children of Mugurameno go to school and find time to play.



Zambia has a tropical climate, so it's warm for most of the year. There is a dry season and a wet season.