

Chacewater School – LEAP Into Learning – Summer 1 – Buds

GEOGRAPHY: AFRICA



What I might already know: Locate hot and cold places within the world and be able to name the 7 continents and 5 oceans.



What we will be learning:

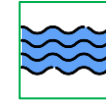
Zambia

Zambia is a **country** in southern **Africa**.



Mugurameno village is located right next to the **River Zambezi** in Zambia.

People in Mugurameno use the **river** for many things: **washing, fishing and watering crops**.

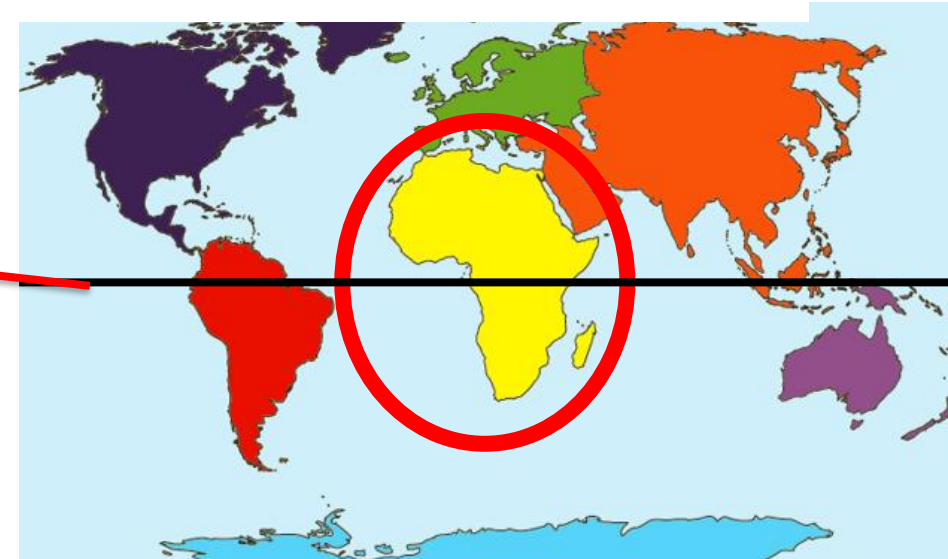



One of the main crops is **maize**, which is used for making nshima (a sort of porridge).



• People often build their own homes out of bricks made from local clay soil.

Zambia has a **tropical climate**, so it's warm for most of the year. There is a dry season and a wet season.



The **equator** is an imaginary line around the world which splits the northern and southern hemisphere.



There are many national parks in Zambia where the government protects the land and its animals.